



MARINA MUNICIPALITY

*The perfect place to
relax and enjoy life to
the fullest*





MARINA TOURIST BOARD
 Obala Dr. Franje Tuđmana 3A,
 21222 Marina
 Tel: +385 21/889-015
 e-mail: info@tz-marina.hr
 www.tz-marina.hr
 f Marina-Tourist-Board
 i visitmarina

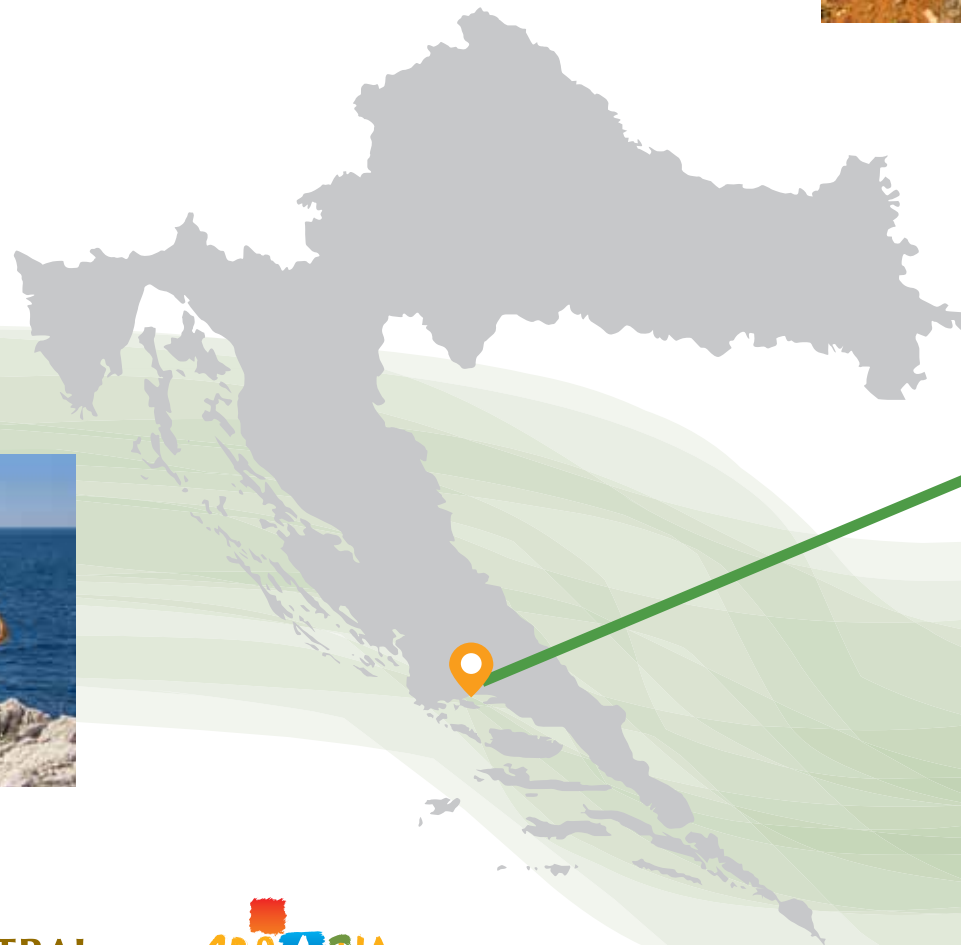
Publisher: TZO Marina

Design: o,ne radiona

Photography: Goran Jović, Jure Radić
 Sara Filipa Delić, Dino Čaljkušić, Dream
 Division - Marko Kapitanović

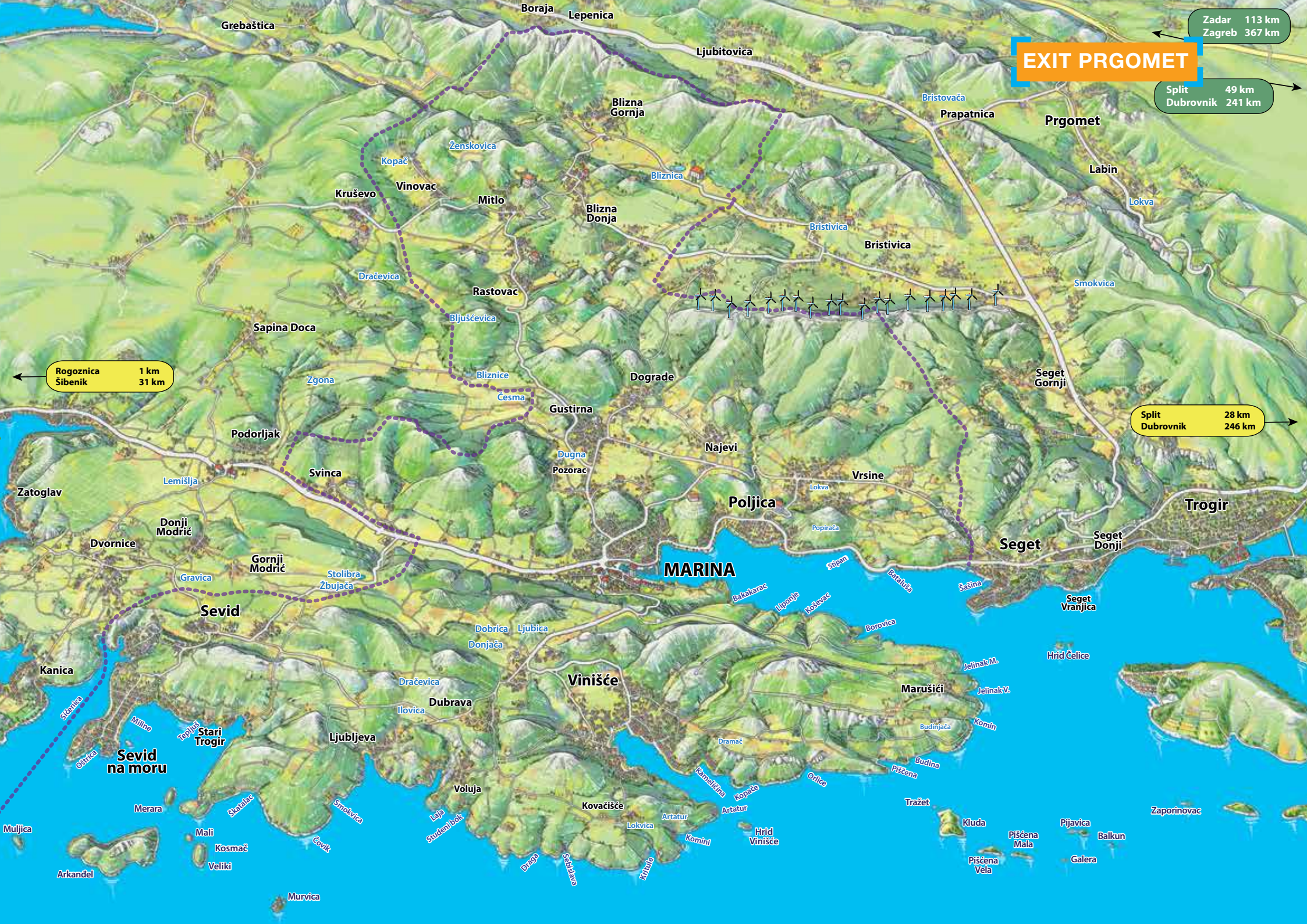
Print: Printera Grupa d.o.o.

2022.



**CENTRAL
 DALMATIA**

CROATIA
Full of life



EXIT PRGOMET

Zadar 113 km
Zagreb 367 km

Split 49 km
Dubrovnik 241 km

Rogoznica 1 km
Šibenik 31 km

Split 28 km
Dubrovnik 246 km

MARINA

Sevid na moru

Vinišće

Marušići

Sevid

Zatoglav

Grebaštica

Lepenica

Ljubitovica

Bristovača

Prapatnica

Prgomet

Labin

Lokva

Smokvica

Seget Gornji

Trogir

Seget

Seget Donji

Seget Vranjica

Hrid Čelice

Zaporinovac

Pijavica

Balkun

Galera

Kluda

Pišćena Mala

Pišćena Vela

Tražet

Budina

Pišćena

Budinjaca

Komin

Jelinak V.

Jelinak M.

Borošica

Baranjska

Šašina

Stipan

Popirača

Lokva

Vrsine

Najevi

Poljica

Dograde

Gustirna

Dugna Pozorac

Ljubica

Dobrića Donjača

Dubrava

Ilovića

Ljubljeva

Voluja

Kovacišće

Lokvica

Komini

Artatur

Artatur

Kameličina

Dramač

Orlice

Kopača

Kopča

Orlice

Orlice

Orlice

Orlice

Orlice

Orlice

Orlice

Orlice

Orlice

Orlice

Orlice

Orlice

Orlice

Orlice

Orlice

Orlice

Orlice

Orlice

Orlice

Orlice

Orlice

Orlice

Orlice

Orlice

Orlice

Orlice

Orlice

Orlice

Orlice

Orlice

Orlice

Orlice

Orlice

Orlice

Orlice

Orlice

Orlice

Orlice

Blizna Donja

Blizna Gornja

Blizna Gornja

Blizna Gornja

Blizna Gornja

Blizna Gornja

Blizna Gornja

Blizna Gornja

Blizna Gornja

Blizna Gornja

Blizna Gornja

Blizna Donja

Blizna Gornja

Blizna Gornja

Blizna Gornja

Blizna Gornja

Blizna Gornja

Blizna Gornja

Blizna Gornja

Blizna Gornja

Blizna Gornja

Blizna Gornja

Mitlo

Vinovac

Kruševo

Ženskovića

Kopač

Kopač

Kopač

Kopač

Kopač

Kopač

Kopač

Kopač

Kopač

Kopač

Rastovac

Bliješćevica

Dračevica

Sapina Doca

Bliznice

Cesma

Zgona

Podorljak

Lemišlja

Svinca

Dvornice

Zatoglav

Donji Modrić

Gornji Modrić

Dvornice

Zatoglav

Sevid

Gornji Modrić

Dvornice

Zatoglav

Dubrava

Ljubljeva

Dvornice

Zatoglav

Stari Trogir

Milino

Dvornice

Zatoglav

Mali

Kosmač

Dvornice

Zatoglav

Veliki

Murvica

Dvornice

Zatoglav

Murvica

Murvica

Dvornice

Zatoglav

Murvica

Murvica

Dvornice

Zatoglav

ABOUT US

Come and find out why the Marina municipality deserves the title “oasis of peace” more than any other coastal Dalmatian municipality.

Located along the Adriatic Highway, halfway between the cities of Split and Šibenik and ten kilometers away from Trogir, the Marina municipality is **easily accessible**. However, **it reveals itself gradually** – from the bays and capes of its indented coastline to the hills of the hinterland, where its traces of history and rich cultural heritage live on, surrounded by untouched natural beauty.

The Marina municipality consists of 17 villages and has close to four thousand inhabitants. Guests and visitors can look forward to a variety of **accommodation options** and **carefully selected gastronomic offerings** and many **beaches** on the cleanest sea in Europe. As well as, **underwater** adventures, **hiking, cycling** trails, and stories from recent and ancient history, an elite **neighborhood** under UNESCO protection and, above all, the extraordinary **hospitality** of Marina’s tourism staff.





The Marina municipality is **easily accessible.**





MARINA

The center of the Marina municipality, formerly Bosiljina, is located at the bottom of a deep bay, and is named after the St. Marina. The church dedicated to this highly revered saint, built in the 16th century on the foundations of an older sanctuary, is located in the center of the town.

The new parish church of Marina is dedicated to **St. Jacob**. It was built in the Renaissance style in the mid-16th-century, with a floor plan in the shape of a Latin cross. It is surrounded by a cemetery and is located in the southern part of the Marina bay.


The striking tower was built at the very end of the 15th ct. by F. Marcello, the bishop of Trogir whose coat of arms has been preserved to this day in the

stone-carving on the tower. The tower, visible from afar, is the symbol of the town, and also the heart around which the town developed, safely sheltered by the walls of the **Citadel** that surrounded the tower built on a sea cliff.

The Street of Kate Despotova in the center of town reminds us of the tragic battle with the Turkish invaders in 1657. Local women also took part in that battle. One of them, Kate Despotova, was captured and taken into slavery together with her fellow countrywomen. She became a symbol of the courage of Marina and its libertarian spirit.

The Grotta (cave) on a nearby hill, with traces of prehistoric cults and the chapel of Saint Philip and James, is proof of the continuous coexistence of the people of Marina and its protectors.

The striking tower was built at the very end of the 15th ct. by F. Marcello, the bishop of Trogir whose coat of arms has been preserved to this day.



CHURCH OF ST MARINA



BEACH PRALIŠĆE

BEACH MARINA





RAMPART

The **Drid Hill** and the **Church of Our Lady of the Snows** are important local cultural and historical sites, which include the remains of antique and early medieval buildings. Drid was the center of the old Croatian parish, and the church that is there now was built on the foundations of a church from the 6th century. This site, easily accessible by foot, is exceptional, not only because of its considerable historical significance, but also because of the beautiful panoramic views of the bay and hills of the hinterland.

The hinterland of Marina is well worth visiting. Many natural and cultural-historical attractions are hidden in the villages of **Dograde, Najevo, Pozorac, Vrsine and**

Gustirna. Find out why the **Bliznice ponds**, in Gustirna, which until recently were of great significance for local farming and animal husbandry, are now visited the most during the flowering of its “mystical” water lilies.

For accommodation options Marina and its immediate hinterland offer accommodation of truly the highest level. The **luxury holiday homes and villas complete with swimming pools**, are certainly worth mentioning.


Many natural and cultural-historical attractions are hidden in the villages of **Dograde, Najevi, Pozorac, Vrsine** and **Gustirna**



BLIZNICE POND, GUSTIRNA



ST. PHILIP AND JAMES'S CAVE - GROTTTO



ST. ANTHONY'S
CHAPEL
IN GUSTIRNA



VRSINE

VINIŠĆE



The Vinišće sea floor offers divers the **unique underwater Stations of the Cross**, installed in the Jelinak Bay.



The town above the bay facing the **open sea** has produced many excellent sailors and skilled fishermen. **Voluja** Bay and **Ljubljeva** Bay, in the settlement of Ljubljeva, were once safe havens for boats of Vinišće, and today they attract holiday-goers with their beautiful **sand and pebble beaches**. The Vinišće sea floor offers divers the **unique underwater Stations of the Cross**, installed in the **Jelinak** Bay, also available to those without diving experience.

Vinišće is mentioned for the first time in the documents of the Trogir Chapter from 1272. At that time, Vinišće was divided into the Diocese, by the sea, and the Abbey, in the mainland. In the 15th century, Vinišće produced one of the greatest Croatian Renaissance sculptors, Ivan Duknović.



The **landscape** and **climate** of the Vinišće area, which were favorable for the first **vineyards of Vinišće**, after which the settlement was named, are today the foundation of the tourism in the area. Affordable and luxurious apartments and houses in an idyllic **quiet environment** are ideal for a family vacation.



SEVID





The sandy coast and seabed of Stari Trogir are a valuable **archaeological site**.

The pearl of Marina, Sevid, covers the western part of the Marina municipality. Today it consists of two settlements: Sevid and Sevid na Moru, recognizable by a heart-shaped **peninsula** and a coast adorned with magical sand and pebble beaches.

The most famous is the **picturesque bay of Stari Trogir**, located in the east of the settlement. The sandy coast and seabed of Stari Trogir are a valuable **archaeological site** with partially submerged remains of ancient Roman architecture from the 1st century.

The remains of the church dedicated to the patron saint of Sevid, **Saint Vid**, are located in the position Krč, in the south of this town that bears his name.



STARI ("OLD") TROGIR COVE

The vista of Sevid attracts guests with the **warm colors of the landscape**, in which old stone houses and newly built accommodation and catering facilities sit side by side.



ST. VITUS'S CHURCH



POLJICA



Come and hear the local story about the former tower, the remnants of which still stand in the stone embankment of Mulina



The settlement on the northern shore of the Marina Bay, oriented towards **tourist life**, developed in an area with traces of medieval sacral and defensive structures built nearby beautiful pebble beaches. The new accommodations – rooms, apartments and houses, as well as catering and service facilities – will fully satisfy the guest who is looking for a pleasant **holiday, local dishes** of highest quality and friendly service.

Church of St. Luke from the 13th/14th century is located on the site of the old village Rastinić, and the **church of St. Joseph** was built on the hill Gorač, in **Vrsine**.



ST. LUKE'S CHURCH

Come and hear the local story about the former tower, the remnants of which still stand in the stone embankment of Mulina, and the story of **Koludrovac** that five nuns (*koludrice*) jumped off of, fleeing from the Turks.



MARINA HINTERLAND

An aerial photograph of a rural landscape. A winding asphalt road curves through a green and yellow field. In the foreground, there is a large, dark pond. To the right of the pond, a smaller, circular stone structure is visible. In the background, a small village with a church is nestled among trees. The sky is blue with scattered white clouds.

The Church of St. Marija in Blizna Gornja was constructed in the 9th century and is one of the few monuments of **old-Croatian sacral architecture**.



THE CHURCH OF
ST. MARY, BLIZNA GORNJA



In addition to complementing the tourist offer and supporting **environmental** awareness, **rural tourism** reveals the vitality of the Dalmatian **tradition** and strengthens a **healthy** outlook on life.

Visit one of the **easily accessible localities** of the Marina hinterland: Blizna Gornja, Vinovac, Mitlo, Blizna Donja, Rastovac.

The Marina hinterland is filled with rich areas of natural beauty as well as ethnological and archeological sites. **The Church of St. Marija in Blizna Gornja** was constructed in the 9th century and is one of the few monuments of **old-Croatian sacral architecture**. Nearby, next to **Stare lokve** (Bliznica Ponds), there is a rest area for cyclists.


Accommodation in the Marina hinterland can be found in one of the **holiday homes** or **villas with a swimming pool**. Products of local agriculture and cuisine are offered in rural households and taverns, where you can taste delicious Marina **olive oil, wine, dried figs, fish dishes** and all the other things that inspire guests to return to their hosts in Marina.




ROMAN WELLS, MARINA



THE MURVICA LIGHTHOUSE







SEVID



BATTLE FOR MARINA



ST. JAMES CHURCH



CENTRAL DALMATIA



VINIŠĆE



Greetings from the Marina Municipality!

MARINA



THE ISLAND OF ARANDEL



POLJICA



Greetings from the Marina Municipality!



CENTRAL DALMATIA

